

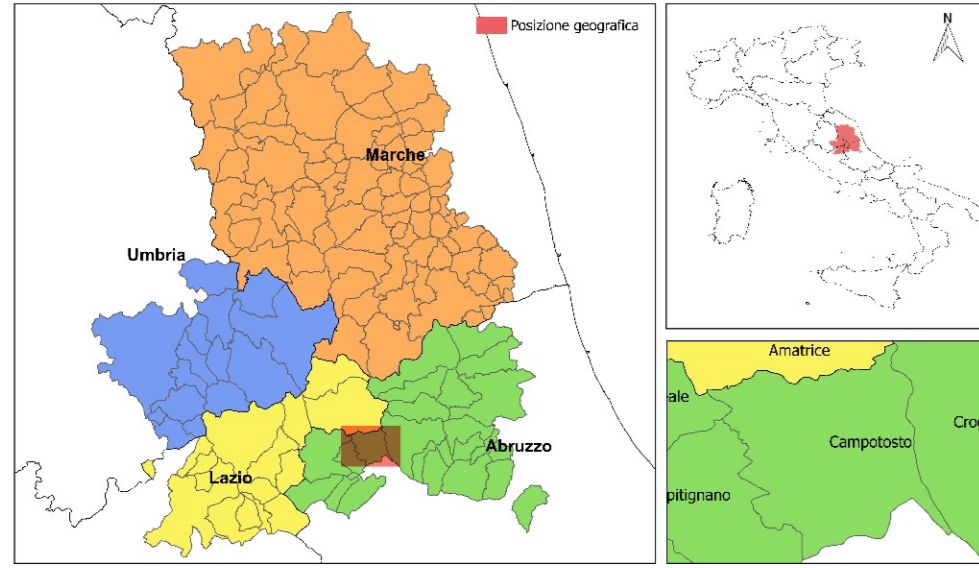
**COMMISSARIO STRAORDINARIO  
RICOSTRUZIONE SISMA - 2016**

Microzonazione Sismica di Livello 3 del Comune di Campotosto ai sensi dell'Ordinanza del Commissario Straordinario n. 24 registrata il 15 maggio 2017 al n. 1065

**MICROZONAZIONE SISMICA**  
**Carta delle frequenze naturali dei terreni (f0)**

Scala 1: 5.000

Regione Abruzzo  
Comune di Campotosto

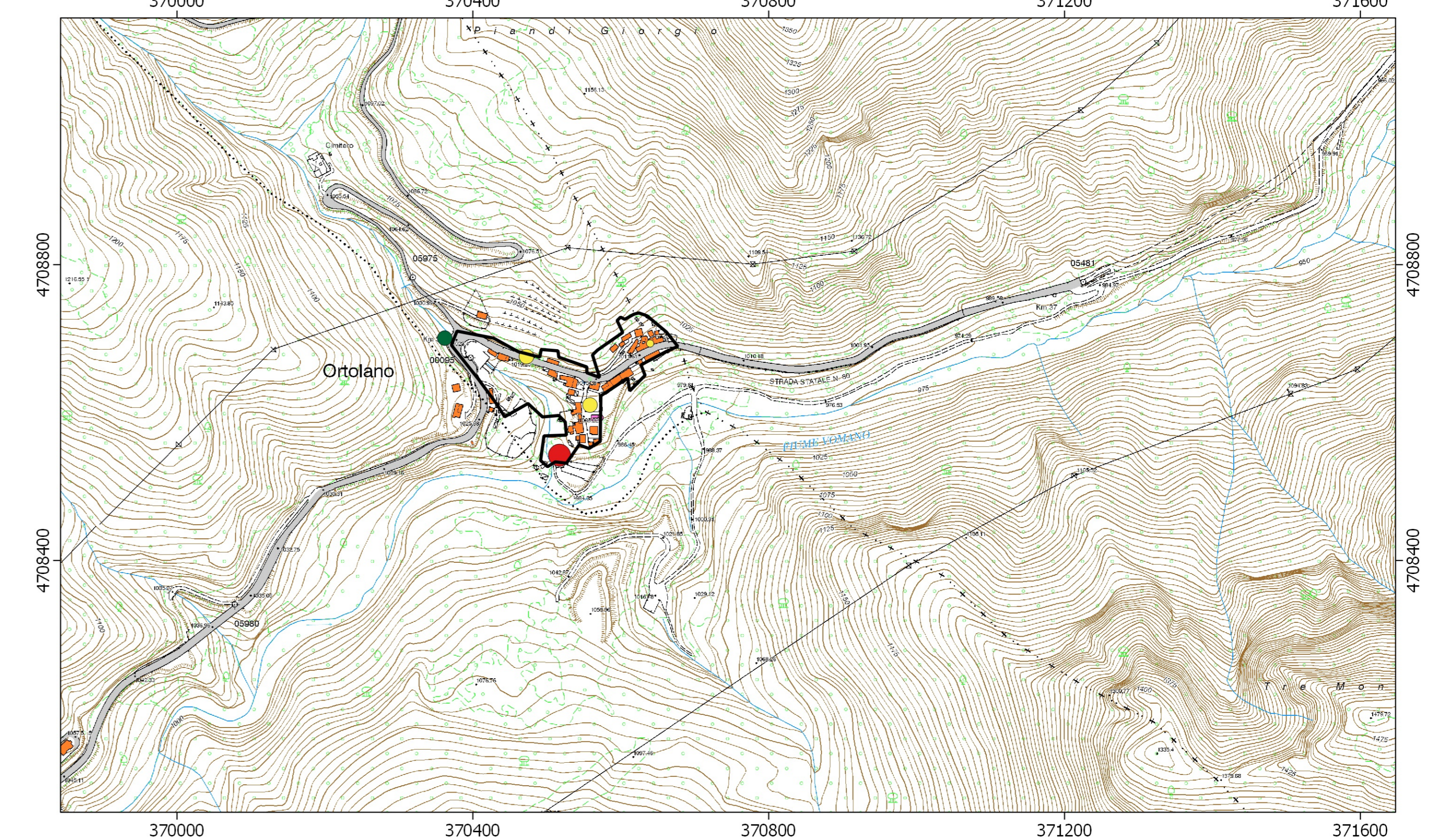
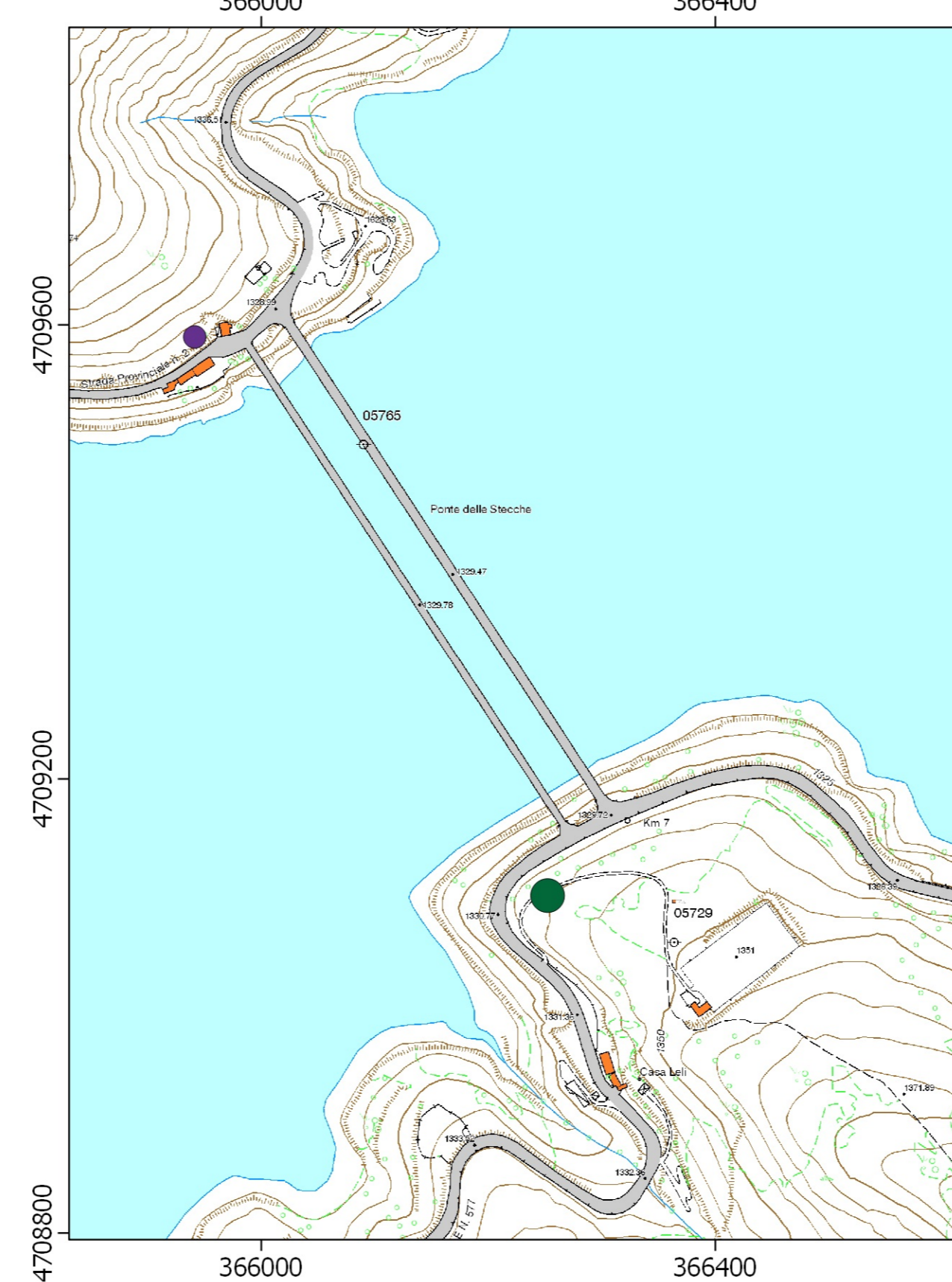
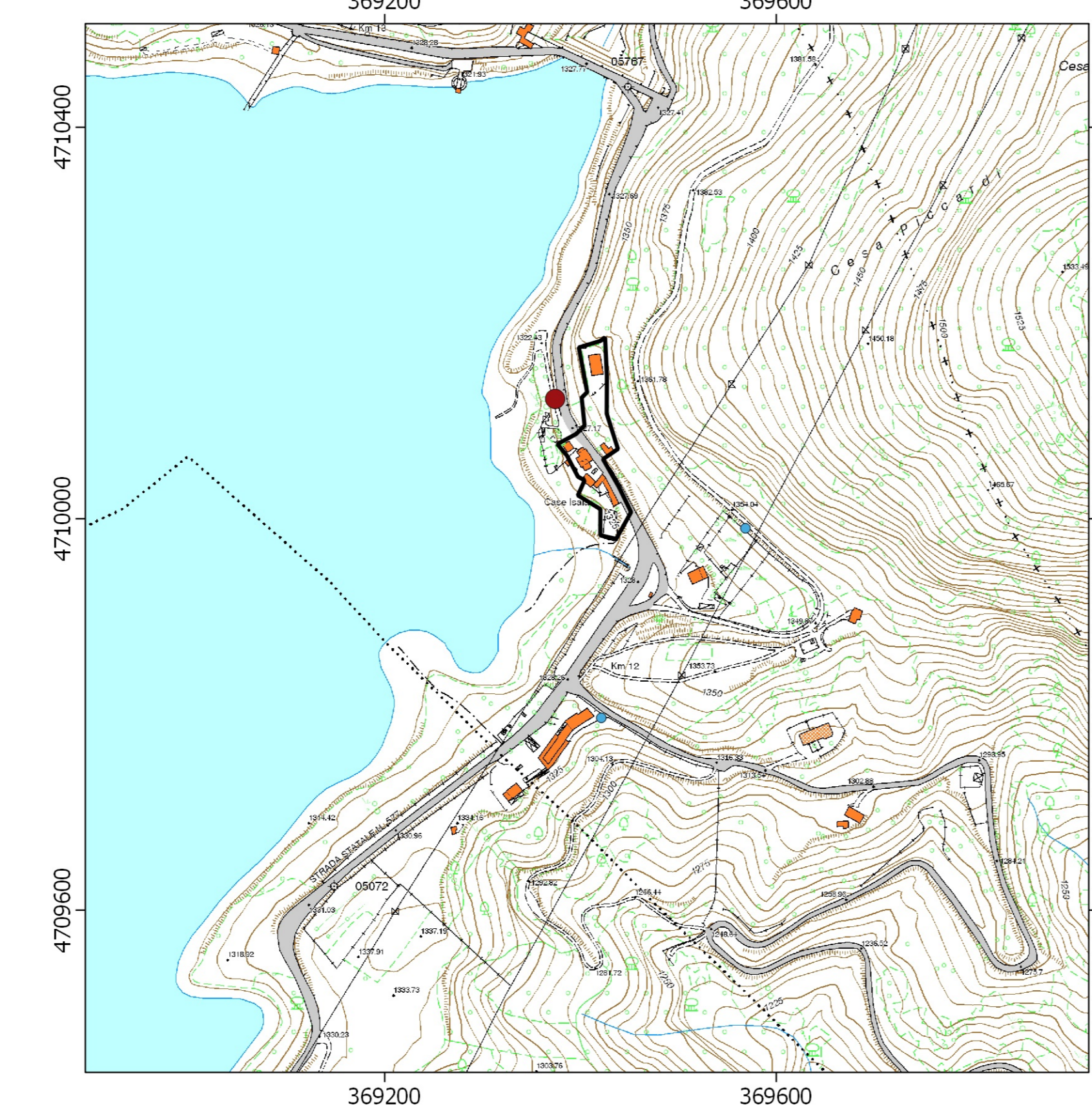
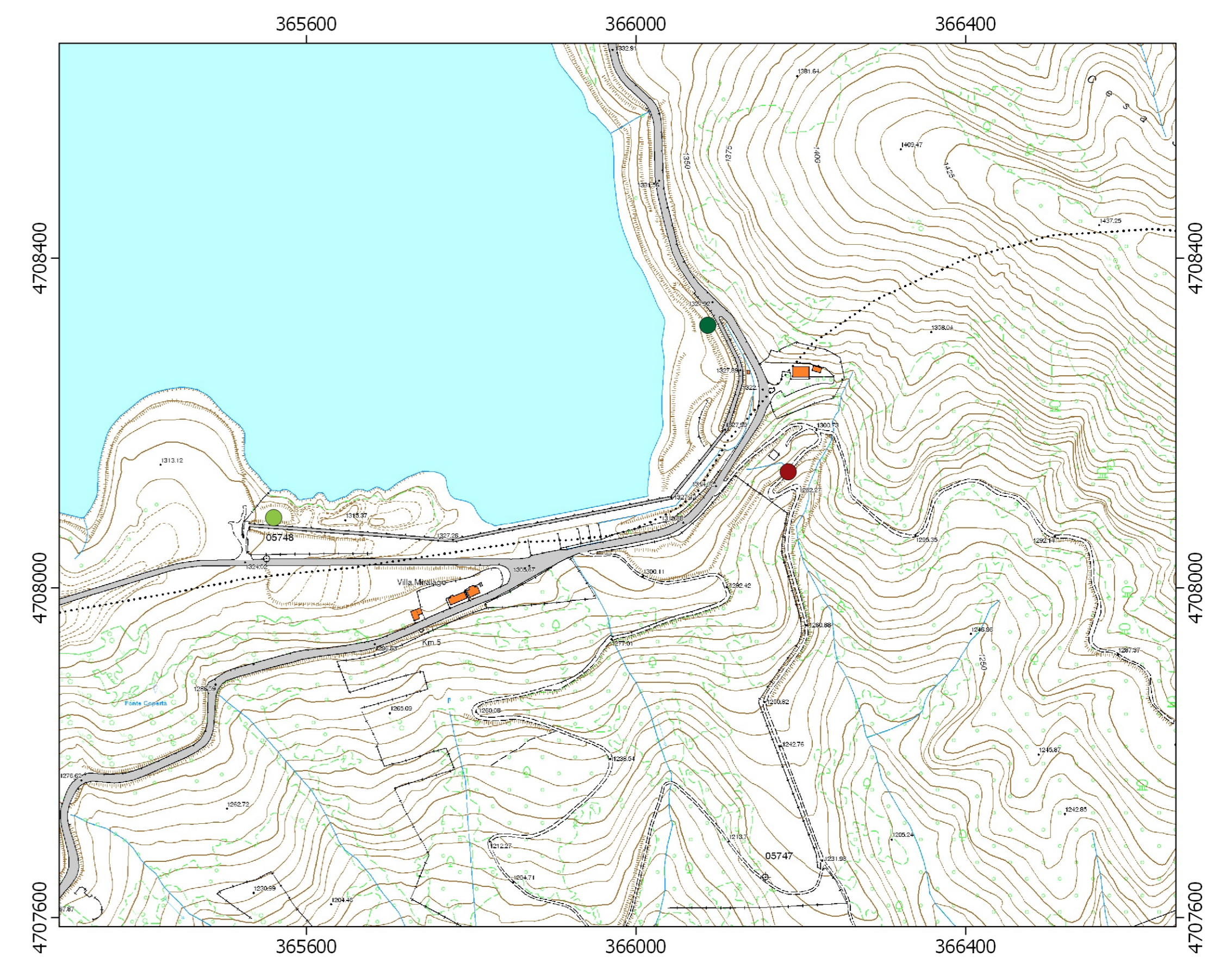
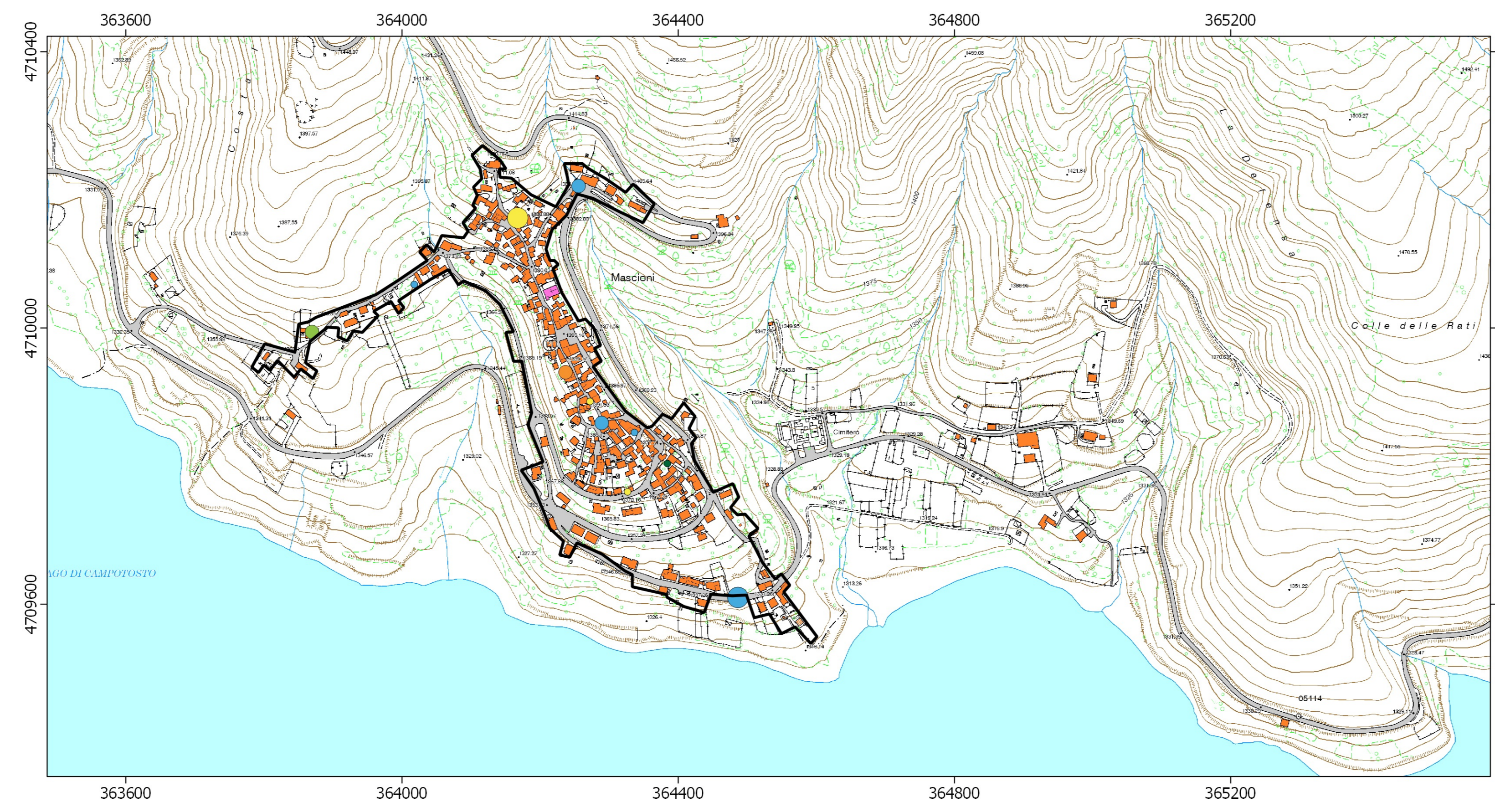
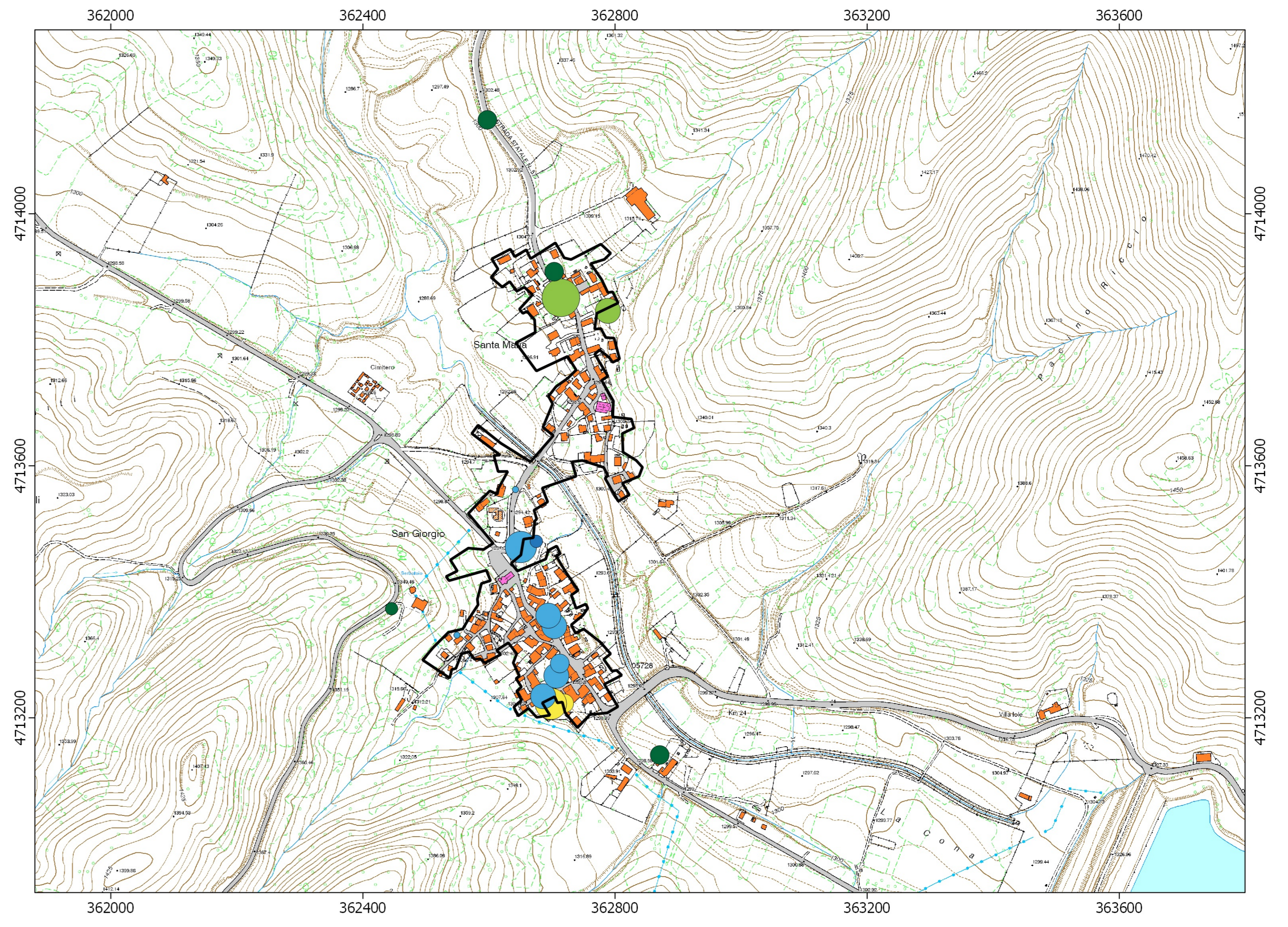
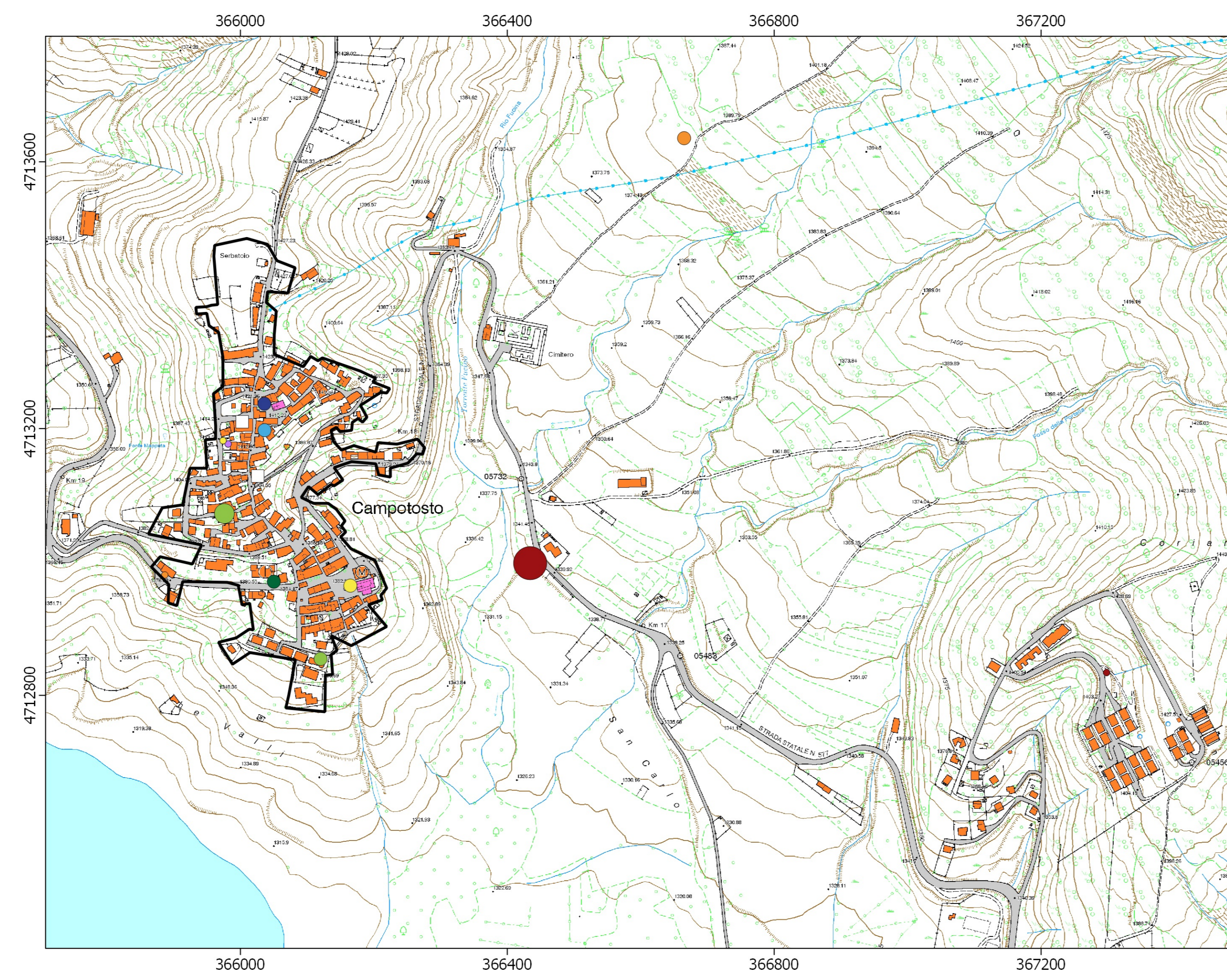


Soggetto realizzatore  
Dott.ssa Geol. Katia D'ONOFRIO  
Dott. Geol. Silvio TATONI

Data e revisione  
DICEMBRE 2017


Collaboratore:  
Dott.ssa Geol. Arianna PRESICUTTI

**CENTROMS**  
CENTRO PER LA  
MICROZONAZIONE SISMICA  
E LE SUE APPLICAZIONI



**Legenda**

Frequenza f (Hz)



Ampiezza

